



# Building Capacity

2025 Work Calendar – British Columbia



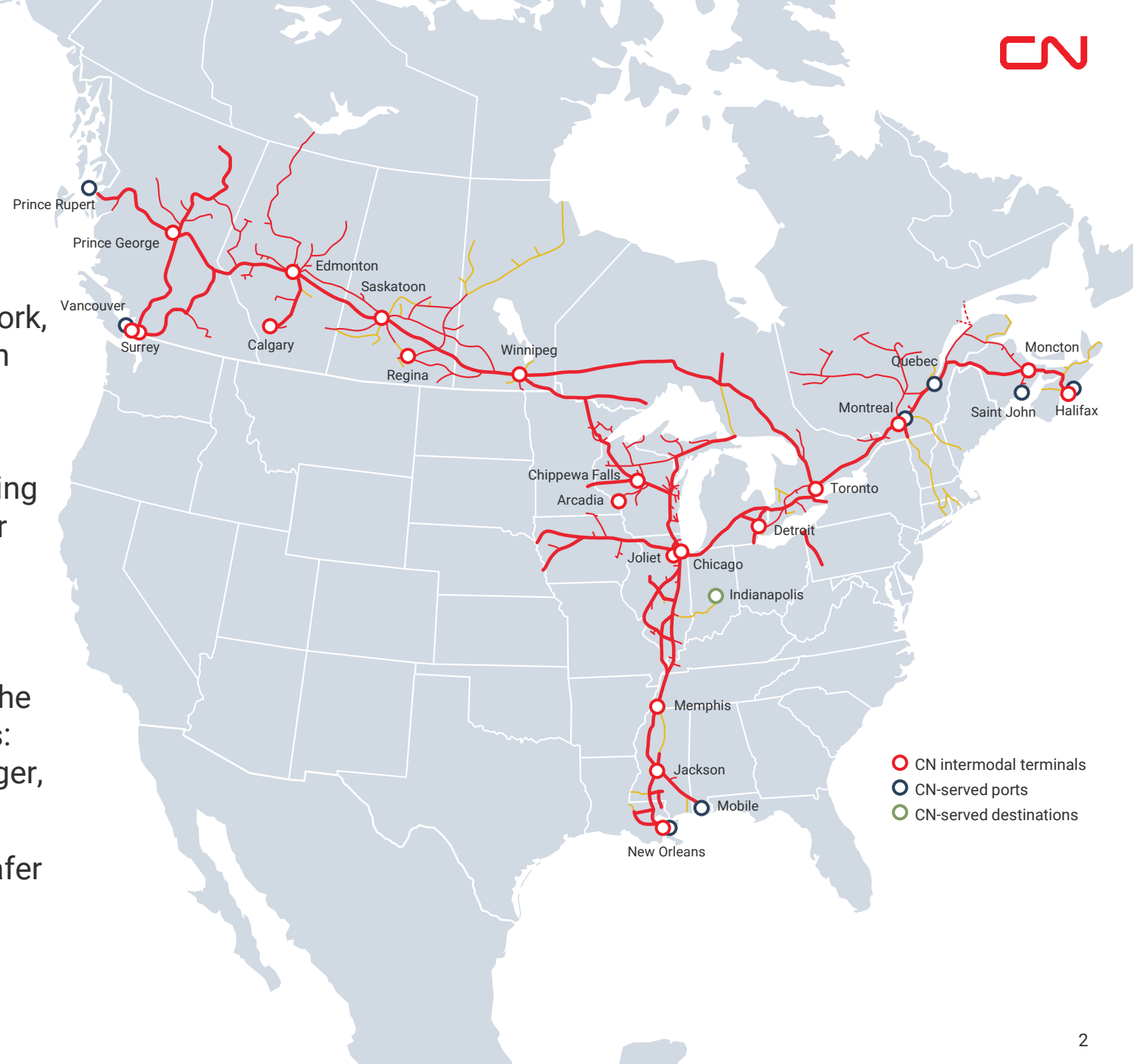
# Building capacity for our customers

CN is committed to safe, reliable, and efficient service. This regional calendar outlines planned work, such as laying new ties and rail, scheduled through December 2025.

These upgrades are part of our broader capital investment program and are essential to maintaining high service levels while supporting the growth our customers continue to forecast.

We know planned work can cause short-term impacts, including delays. That's why clear communication is key, so customers understand the reason behind the work and the long-term benefits: enhanced safety, improved efficiency, and a stronger, more resilient network.

In 2025, CN will continue to invest in a stronger, safer network, built to grow with our customers.





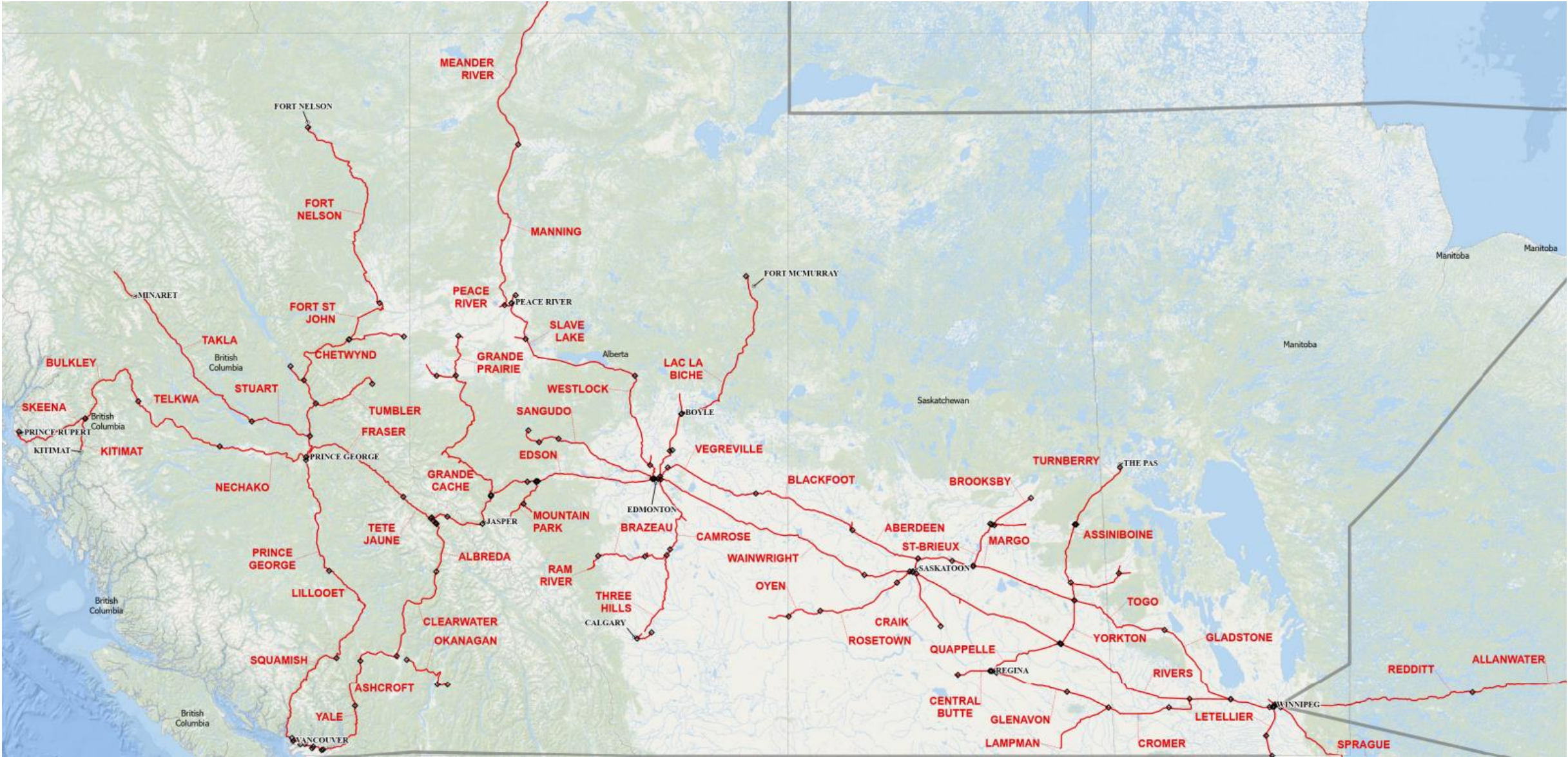
# British Columbia

---





# Western region map



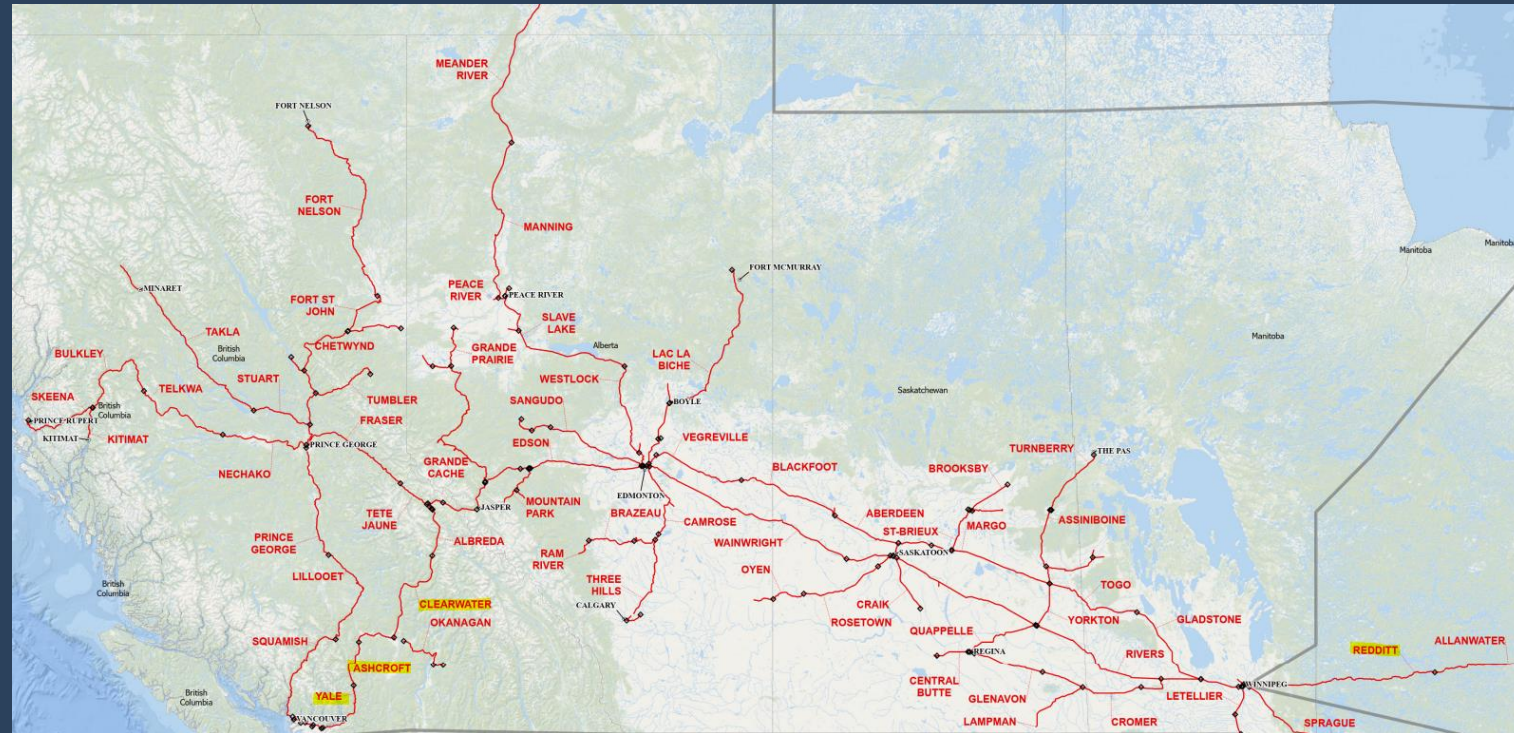


# West – January to April (Q1)

Expected Durations of 6 - 8hr Work Blocks.



Location	Start Date	End Date
ASHCROFT (Kamloops to Boston Bar)	10-Jan-25	5-Feb-25
YALE (Boston Bar to Douglas Island)	6-Feb-25	11-Mar-25
YALE (Boston Bar to Douglas Island)	11-Mar-25	11-Mar-25
YALE (Boston Bar to Douglas Island)	11-Mar-25	11-Mar-25
CLEARWATER (Blue River to Kamloops)	18-Mar-25	8-Apr-25



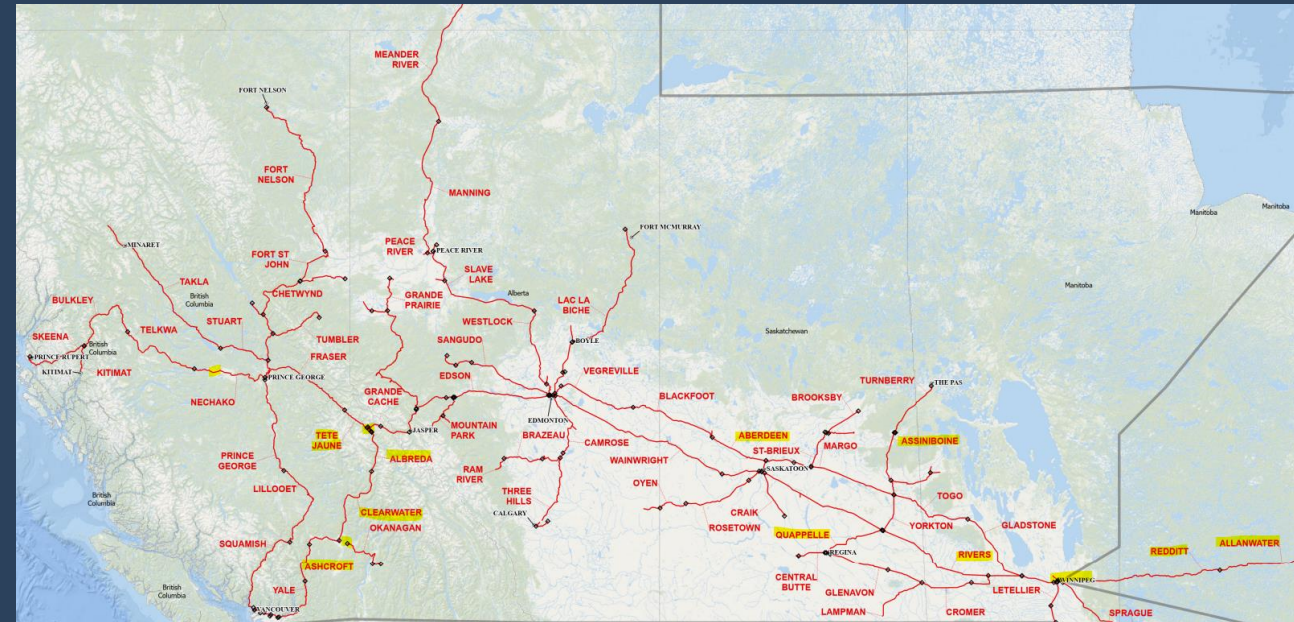
Can't find a location on the map? Visit [cnebusiness.geomapguide.ca](http://cnebusiness.geomapguide.ca) for the full directory.

# West – April to May (Q2)

Expected Durations of 6 - 8hr Work Blocks.



Location	Start Date	End Date
CLEARWATER (Blue River to Kamloops)	1-Apr-25	8-Apr-25
ALBRED A (Jasper to Blue River)	15-Apr-25	30-Apr-25
KAMLOOPS YD	15-Apr-25	4-May-25
ALBRED A (Jasper to Blue River)	1-May-25	2-May-25
ROBSON (Redpass to McCabe)	3-May-25	6-May-25
ASHCROFT (Kamloops to Boston Bar)	5-May-25	6-May-25



Can't find a location on the map? Visit [cnebusiness.geomapguide.ca](https://cnebusiness.geomapguide.ca) for the full directory.

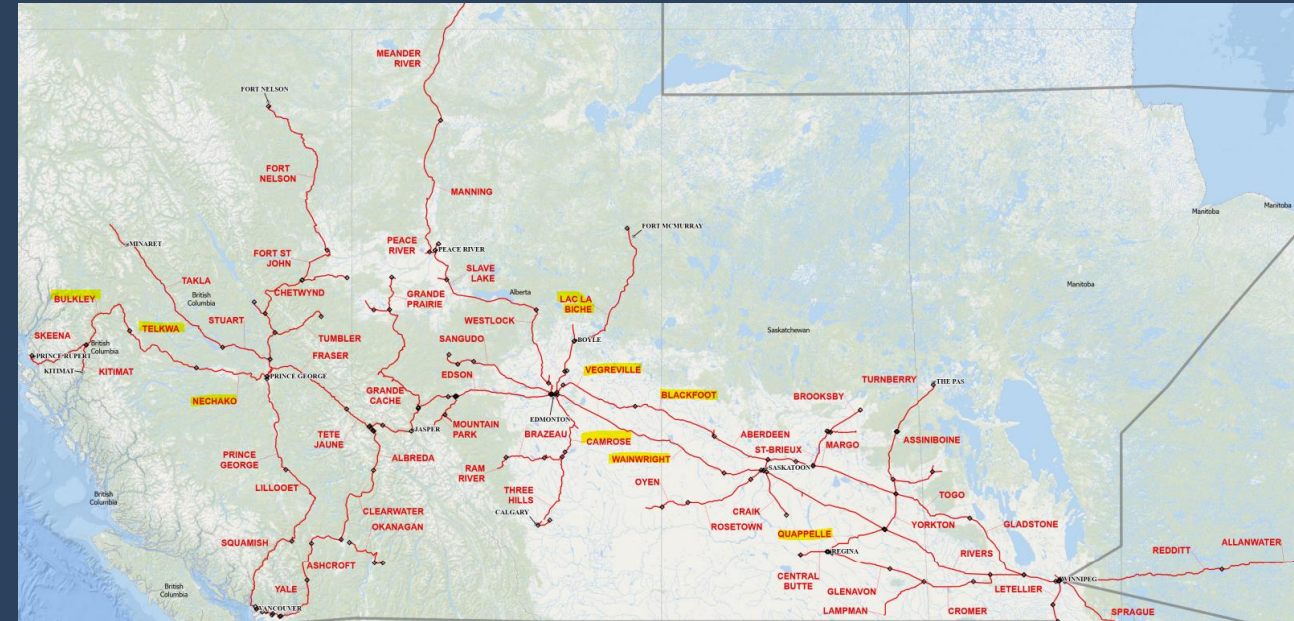


# West – May to June (Q2 - continued)



Expected Durations of 6 - 8hr Work Blocks.

Location	Start Date	End Date
TETE JAUNE (Taverna to McBride)	13-May-25	15-May-25
FRASER (McBride to Prince George)	15-May-25	19-May-25
FRASER (McBride to Prince George)	16-May-25	29-May-25
NECHAKO (Prince George to Nechako)	30-May-25	24-Jun-25
FRASER (McBride to Prince George)	24-Jun-25	29-Jul-25
TELKWA (Endako to Smithers)	25-Jun-25	29-Jun-25
NEW WESTMINSTER (Still Creek to Fraser River Bridge)	27-Jun-25	30-Jun-25
BULKLEY (Smithers to Terrace)	30-Jun-25	15-Jul-25



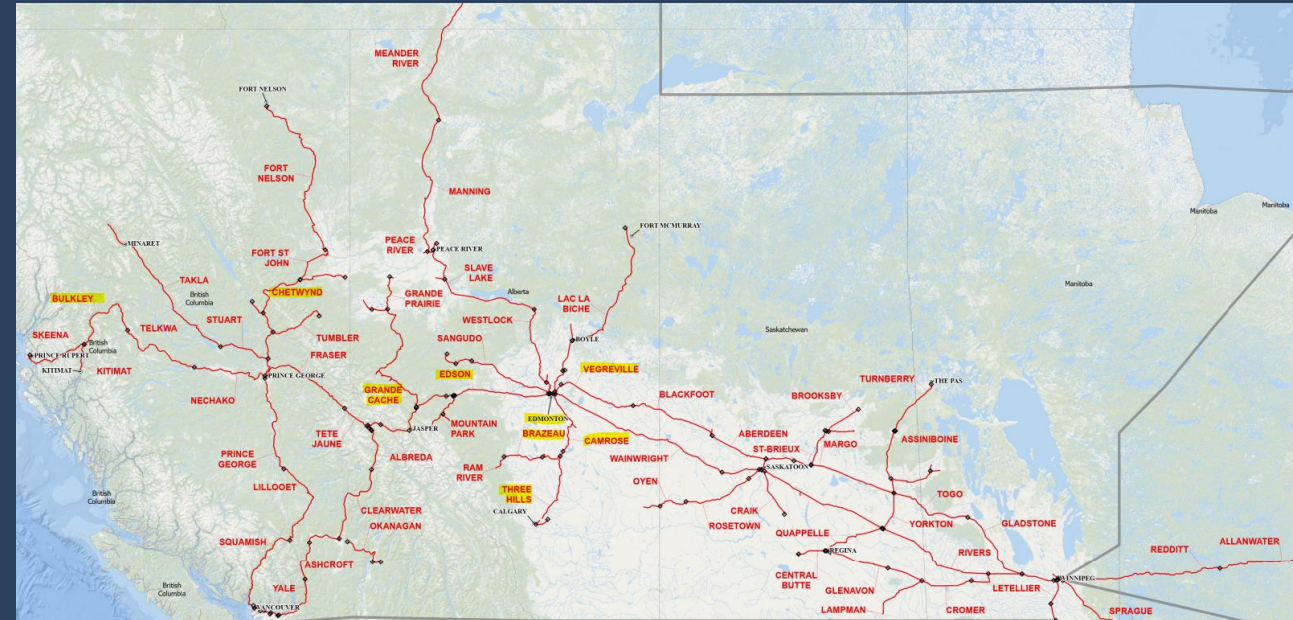
Can't find a location on the map? Visit [cnebusiness.geomapguide.ca](http://cnebusiness.geomapguide.ca) for the full directory.

# West – July to September (Q3)

Expected Durations of 6 - 8hr Work Blocks.



Location	Start Date	End Date
BULKLEY (Smithers to Terrace)	30-Jun-25	15-Jul-25
PRINCE GEORGE YD N	6-Aug-25	12-Aug-25
CHETWYND (PG South to Chetwynd)	16-Sep-25	21-Oct-25



Can't find a location on the map? Visit [cnebusiness.geomapguide.ca](https://cnebusiness.geomapguide.ca) for the full directory.



# West – October to December (Q4)



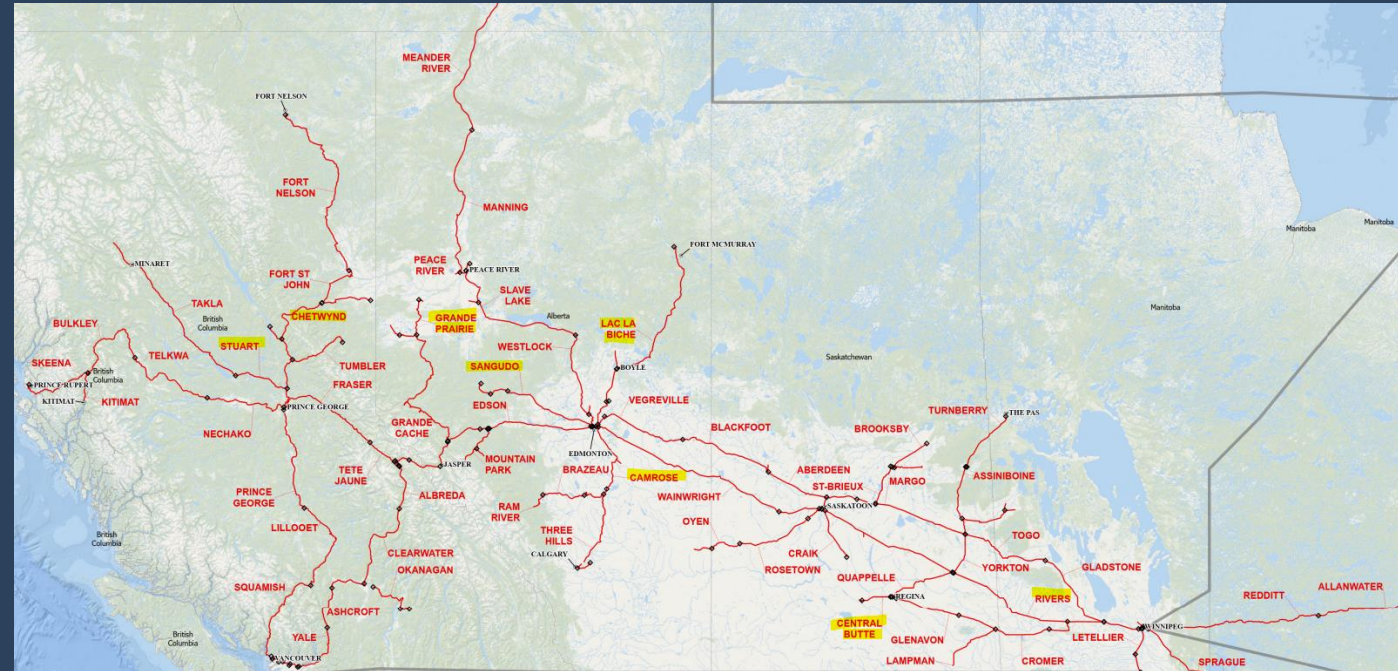
Expected Durations of 6 - 8hr Work Blocks.

## Location

## Start Date

## End Date

CHETWYND (PG South to Chetwynd) 28-Oct-25  
MACKENZIE (Kennedy to Mackenzie) 30-Oct-25  
STUART (Alward to Fort St James) 31-Oct-25



Can't find a location on the map? Visit [cnebusiness.geomapguide.ca](https://cnebusiness.geomapguide.ca) for the full directory.



Explore additional geographic and business data at  
[cn.ca/en/our-services/maps-and-network](https://cn.ca/en/our-services/maps-and-network)

GeoMap link: [cnebusiness.geomapguide.ca/](https://cnebusiness.geomapguide.ca/)

